

Fast Trail Facts

- The MA & PA Trail is 3.3 miles long from Edgeley Grove in Fallston to Williams St. in the Town of Bel Air. The Forest Hill segment is 1.75 miles long.
- Although it is paved from Annie's Playground to the Winter's Run Bridge (.75 miles), most of the trail is hard pack.
- Historical and informational signs are posted along the trail that highlight the trail's history and natural surroundings.
- Horses are allowed on the trail segment between Tollgate Rd. and Williams St.
- There are permanent rest room facilities available at some trail heads. They are open between April 1 - Nov 15.
- Harford County Department of Parks & Recreation maintains the trail. Membership dues and donations to the MA & PA Heritage Trail, Inc. support special projects and improvements.

Help us
support, beautify
and grow
the MA & PA Trails!



Come Join Us!



The MA & PA Heritage Trail, Inc. helps preserve the MA & PA Railroad corridor for the present and future generations of Harford County's citizens. We are a not-for-profit corporation as defined under Internal Revenue Code 501(c)(3).

Name _____

Address _____

City _____ State _____

Zip _____

E-mail _____

Individual: \$15

Family: \$25

Dog: \$5

Corporate: \$100

Annual membership runs from July to July.

Lifetime: \$250

Enclose check or money order and mail to:

MA & PA Heritage Trail, Inc.

c/o Harford County Parks & Recreation

702 N. Tollgate Rd., Bel Air, MD 21014

MA & PA

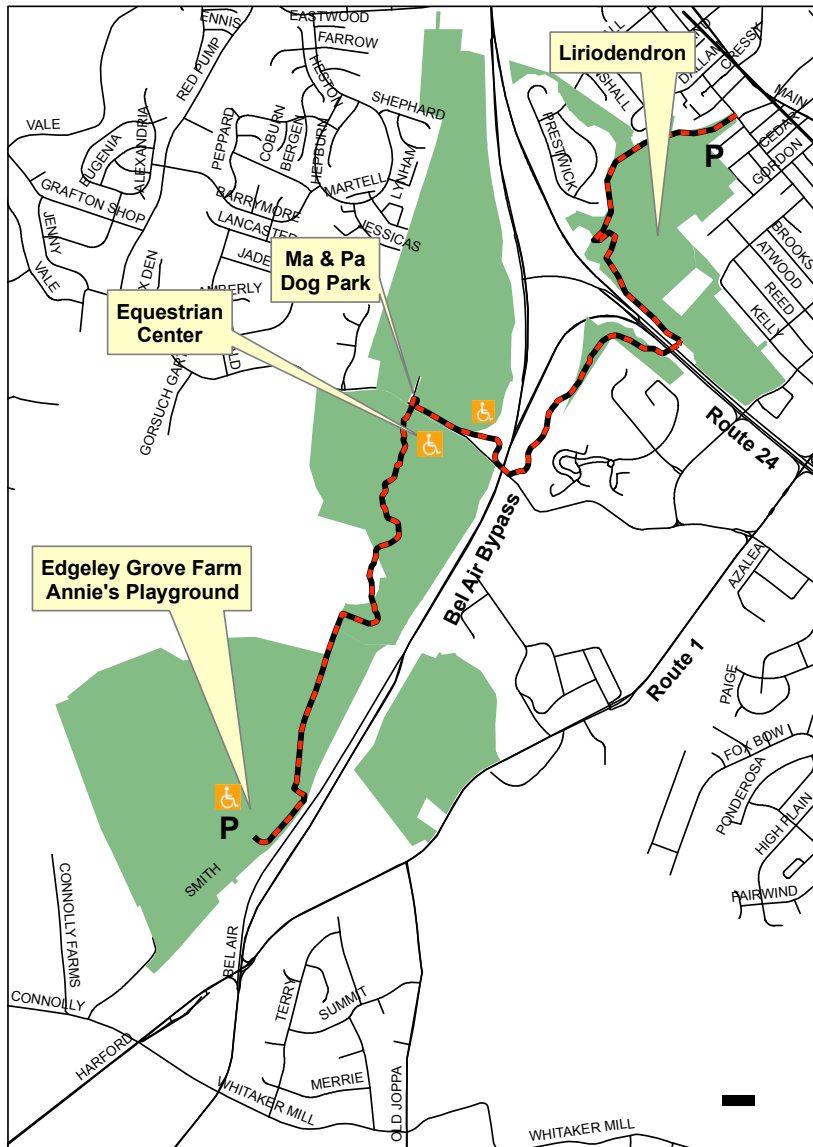
HERITAGE TRAIL



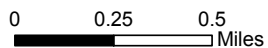
**Join us on the
MA & PA Trail!**

The MA & PA Heritage Trail is a walking, running & bicycle trail located on portions of the former Maryland & Pennsylvania Railroad corridor in Bel Air and Forest Hill, Maryland.

www.mapatrail.org



Ma & Pa Trail - Bel Air Section

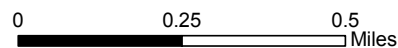


DIRECTIONS FROM I-95 & 24 (EXIT 77B)

BEL AIR TRAIL (4 MILES): MD 24N toward Bel Air. Turn right on Baltimore Pike/US-1BR. Drive 0.4 mi. and turn left on Archer St. Drive. Turn right on Thomas St. and make immediate left on Williams St. Drive 0.5 mi. to trail parking lot on left. From here, the trail extends 4 miles to Edgeley Grove and Annie's Playground.



Ma & Pa Trail - Forest Hill Section



DIRECTIONS FROM I-95 & 24 (EXIT 77B)

FOREST HILL TRAIL (1.75 MILES): MD 24N toward Bel Air. Bear slight right, follow signs for Philadelphia/US-1N. Drive. Take MD-24N exit toward Rocks/Forest Hill. Drive 0.7 mi. and turn right at first traffic light. Drive 0.7 mi. and turn left onto Melrose La. Turn left into parking lot. From here, the trail extends 1.75 miles to Friends Park.